

# WELCOME



VILLAGE OF  
*INDIAN HEAD PARK*  
ILLINOIS



**Public Meeting #1 | Thursday, April 7, 2022**

**WOLF ROAD RECONSTRUCTION PHASE I STUDY**



# Phase I Study Purpose and Need

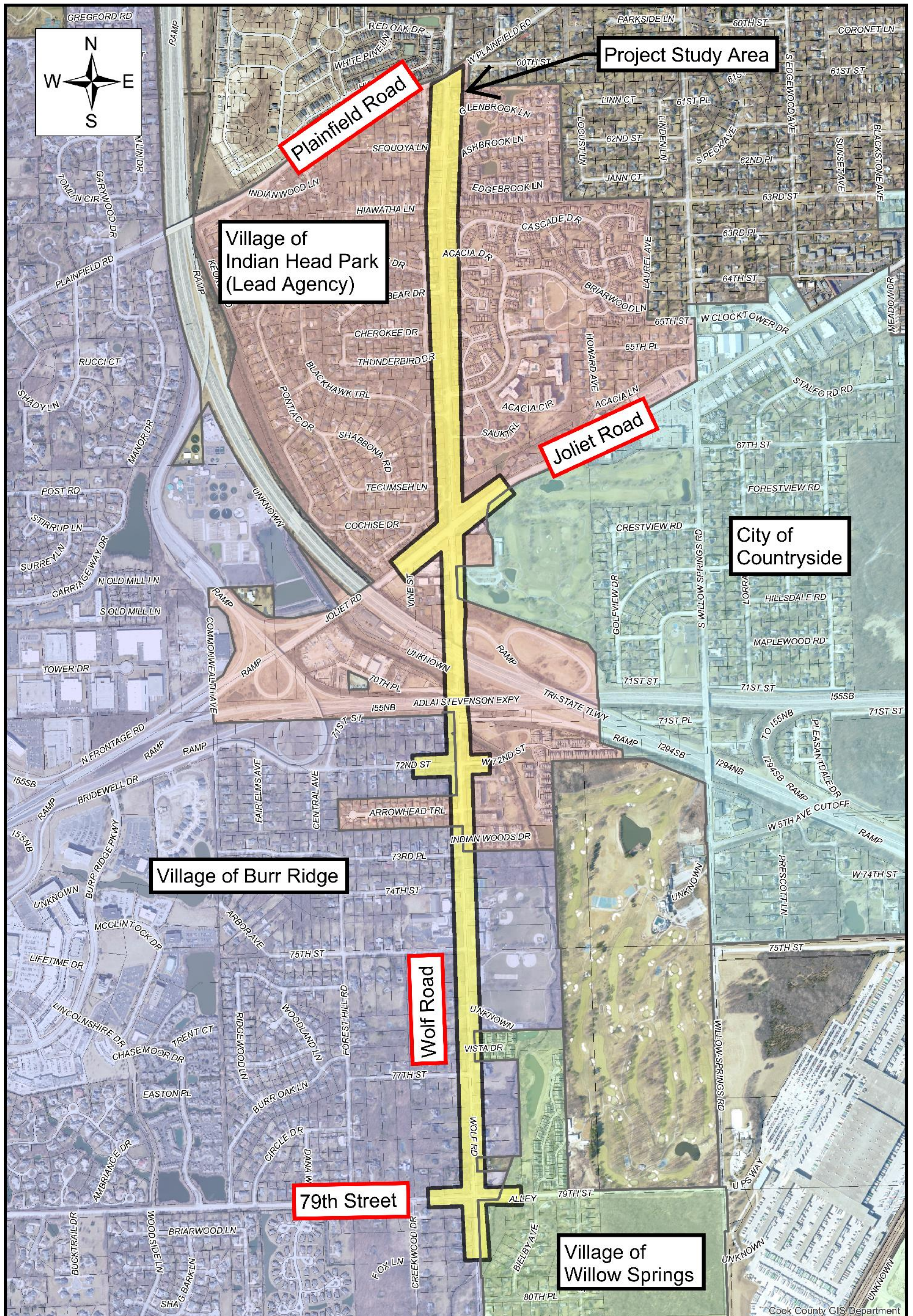
- Purpose
  - Provide improved corridor operational efficiency and safety
  - Enhance corridor pedestrian and bicycle accommodation and safety
- Need
  - Intersection operations are not sufficient for future traffic demands
  - Corridor total crash rate and injury crash rate exceed statewide averages
  - Pedestrian and bicycle accommodations are inadequate





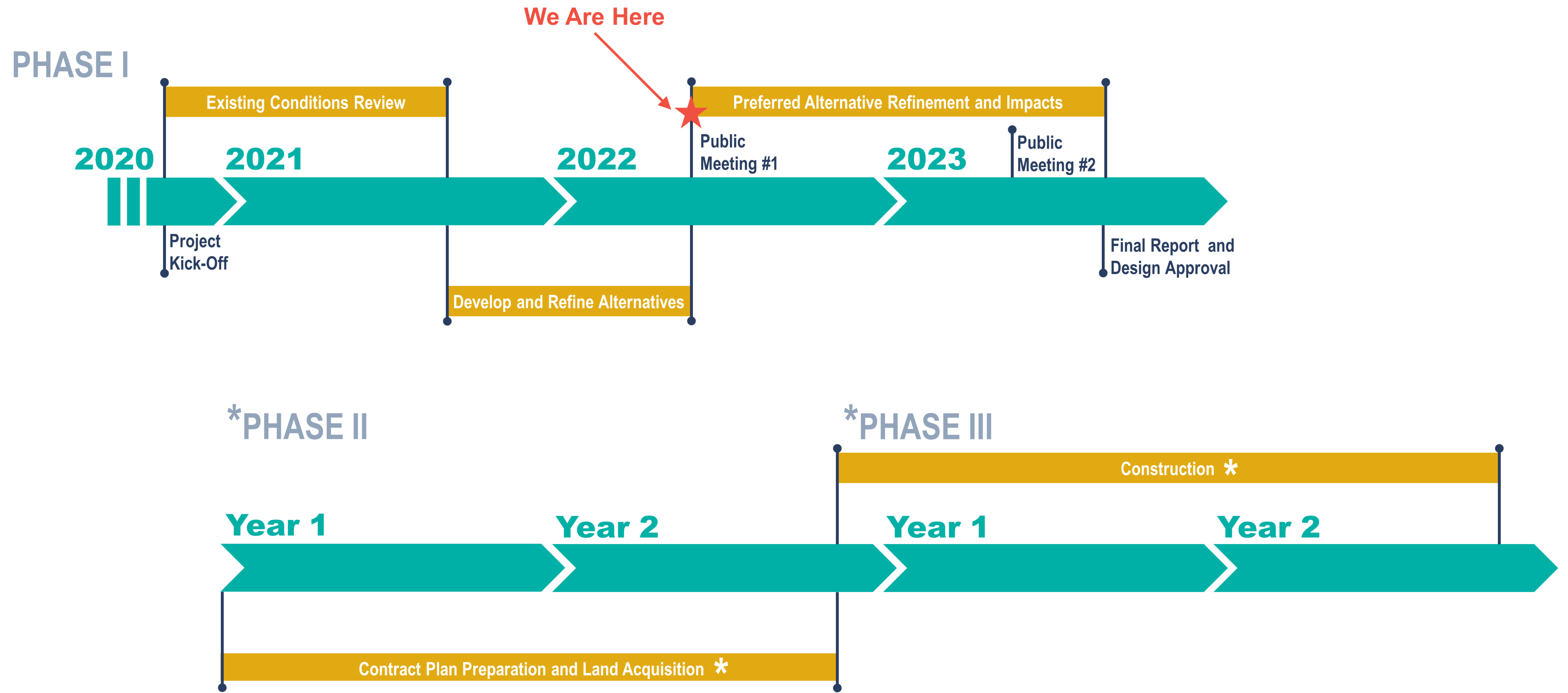
# Phase I Study Area

- Wolf Road from 79th Street to Plainfield Road (2.3 miles)
- Cook County has jurisdiction of Wolf Road and is responsible for maintenance, repair, and reconstruction of the road





# Project Timeline



\*Not yet funded and subject to change




# Joliet Road Intersection Overview

- Challenging conditions are present at all four corners of the Wolf Road and Joliet Road intersection



Residential Properties Back Up To Intersection (Northwest Corner)



Lyonsville Cemetery Retaining Wall (Southeast Corner)



# Baseline and Future Traffic Volumes

- Baseline evaluation year: 2019
- Future evaluation year: 2050
- Future traffic volumes warrant two Northbound and two Southbound travel lanes between the I-294 Off-Ramp and Plainfield Road based on Illinois Department of Transportation design criteria

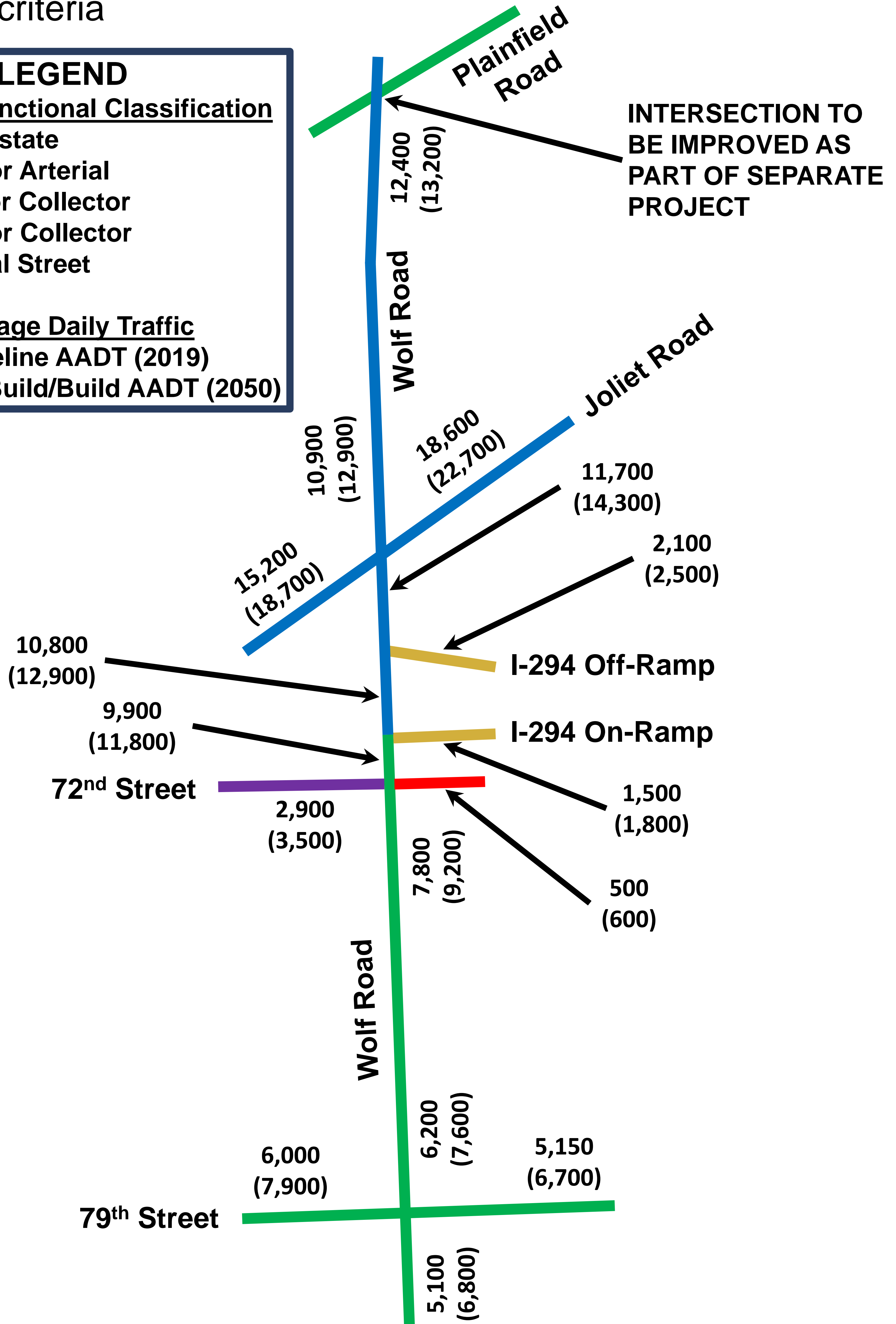
**LEGEND**

**Roadway Functional Classification**

- Interstate
- Minor Arterial
- Major Collector
- Minor Collector
- Local Street

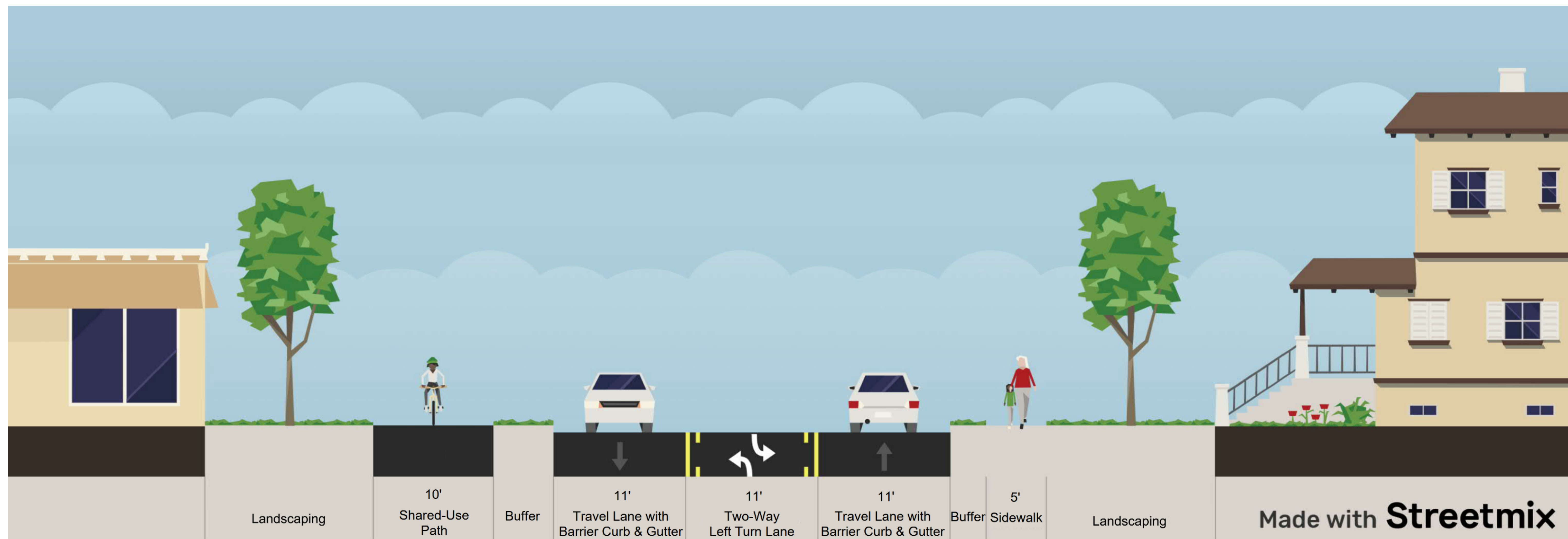
**Annual Average Daily Traffic**

1,234 Baseline AADT (2019)  
 (1,234) No Build/Build AADT (2050)



# Proposed Design Alternative 79th Street to I-294 Off-Ramp

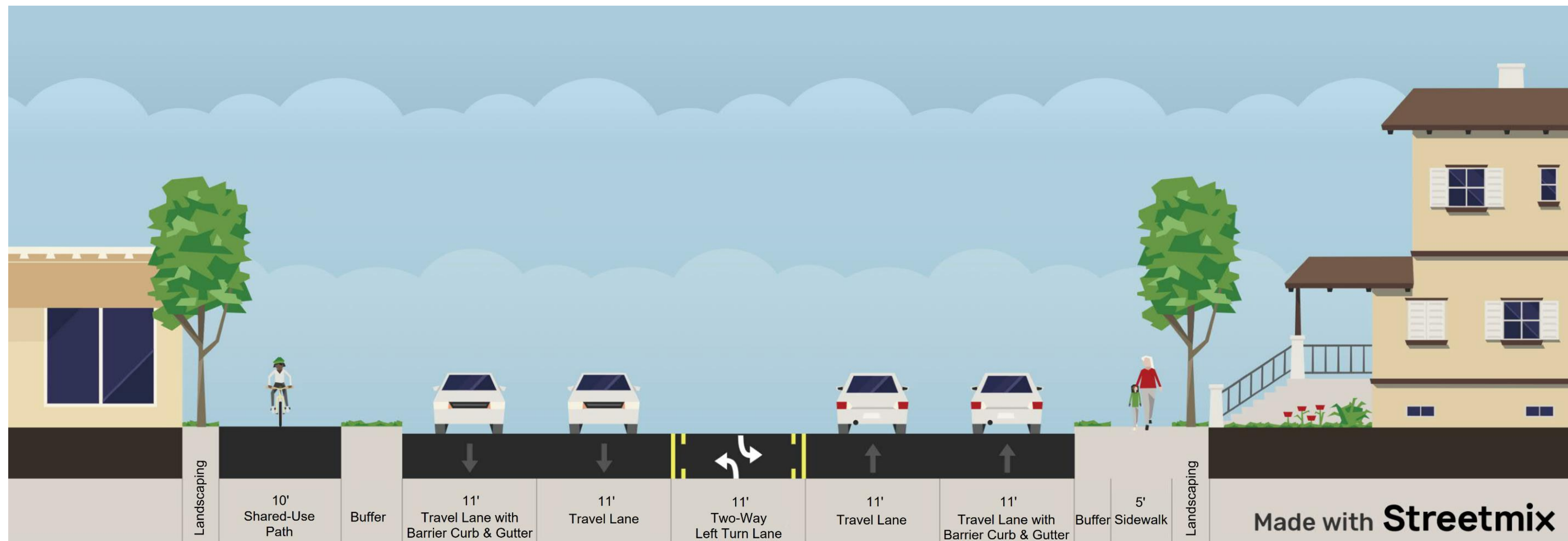
- One Northbound Travel Lane
- One Southbound Travel Lane
- One Two-Way Left Turn Lane
- Shared-Use Path and Sidewalk





# Proposed Design Alternative One I-294 Off-Ramp to Plainfield Road

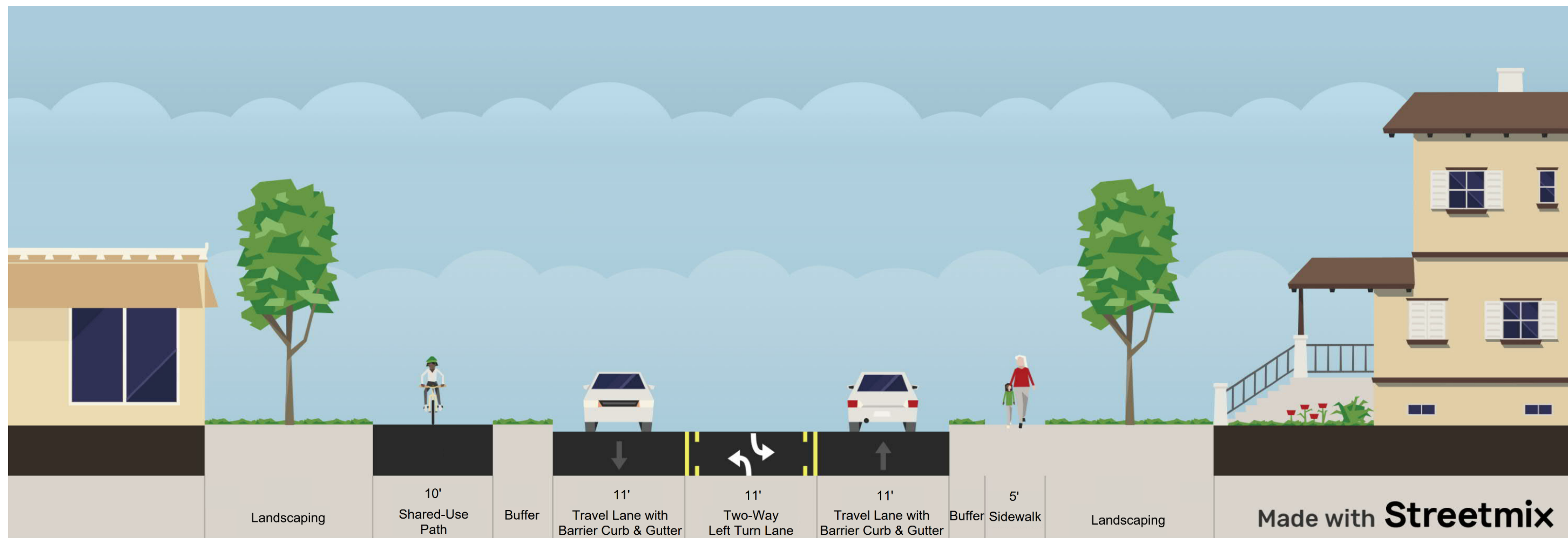
- Two Northbound Travel Lanes
- Two Southbound Travel Lanes
- One Two-Way Left Turn Lane
- Shared-Use Path and Sidewalk





# Proposed Design Alternative Two I-294 Off-Ramp to Plainfield Road

- One Northbound Travel Lane
- One Southbound Travel Lane
- One Two-Way Left Turn Lane
- Shared-Use Path and Sidewalk





# Next Steps

- Phase I Study Team will collect and review public comments
- Public comments will be evaluated in the context of the overall Phase I Study
- Preferred Alternative will be selected
- Preferred Alternative will be refined; final corridor impacts will be determined
- Final Preferred Alternative corridor impacts will be presented at Public Information Meeting #2

**Wolf Road Reconstruction  
Phase I Study  
Public Meeting Comment Form**

**Thursday, April 7, 2022  
5:00 PM to 8:00 PM  
Indian Head Park Village Hall  
201 Acacia Drive, Indian Head Park, IL 60525**

The Village of Indian Head Park, in conjunction with the Cook County Department of Transportation and Highways, is conducting a Public Information Meeting to provide an overview of the Wolf Road Reconstruction Preliminary Engineering and Environmental (Phase I) Study and to present the preliminary design alternatives. The purpose of the meeting is to seek public input on the proposed preliminary design alternatives for Wolf Road from 79th Street on the south to Plainfield Road on the north.

Please place your comments related to this meeting in the comment box at tonight's meeting, or fold in thirds, affix a stamp, and mail by Thursday, April 28, 2022. You may also transmit comments electronically to [Wolf.Road.Study@strand.com](mailto:Wolf.Road.Study@strand.com).

**Comments:** \_\_\_\_\_  
\_\_\_\_\_  
\_\_\_\_\_  
\_\_\_\_\_  
\_\_\_\_\_  
\_\_\_\_\_  
\_\_\_\_\_  
\_\_\_\_\_

Name/Affiliation \_\_\_\_\_  
Address \_\_\_\_\_  
City/State \_\_\_\_\_ Zip Code \_\_\_\_\_  
Phone No. \_\_\_\_\_  
E-mail Address \_\_\_\_\_

