

Wolf Road Reconstruction Phase I Study

Project Overview

The Village of Indian Head Park, in conjunction with the Cook County Department of Transportation and Highways (DOTH), initiated a Preliminary Engineering and Environmental (Phase I) Study for 2.3 miles of Wolf Road from 79th Street to Plainfield Road. Wolf Road is a two-lane roadway under Cook County DOTD jurisdiction that primarily falls within the Village of Indian Head Park, but the Village of Burr Ridge, City of Countryside, and Village of Willow Springs are also present along the corridor.

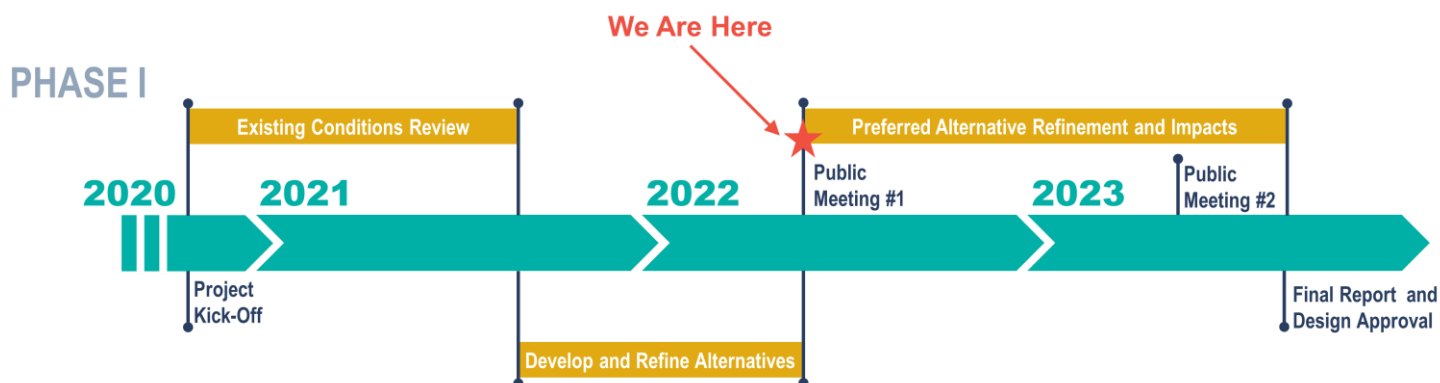
The Phase I Study will evaluate the transportation needs of the corridor and will be based on the broader transportation system encompassing roadways, bicycle, and pedestrian facilities.

Public Meeting #1 Goals

- Introduce the Wolf Road Phase I Study to the public
- Collect public input on the Preliminary Project Alternatives
- Learn from the public about their firsthand use of the corridor

Project Timeline

The Phase I Study is in progress. Contract Plan Preparation and Land Acquisition (Phase II) and Construction (Phase III) will follow the completion of the Phase I Study; the timeline for those phases will be determined based on funding availability. Phase II and Phase III are not currently funded.



Public Comment Period

The Public Meeting #1 comment period is open until Thursday, April 28, 2022. Comments can be submitted electronically on the Village of Indian Head Park's website, in person at the Village of Indian Head Park's Village Hall, or to Wolf.Road.Study@strand.com. Comments received will be included in the official meeting summary.

Project Contacts

- Village of Indian Head Park
 - John DuRocher, Village Administrator
 - jdurocher@indianheadpark-il.gov
- Strand Associates, Inc.®
 - Matt Gazdziak, P.E., Project Engineer
 - Wolf.Road.Study@strand.com

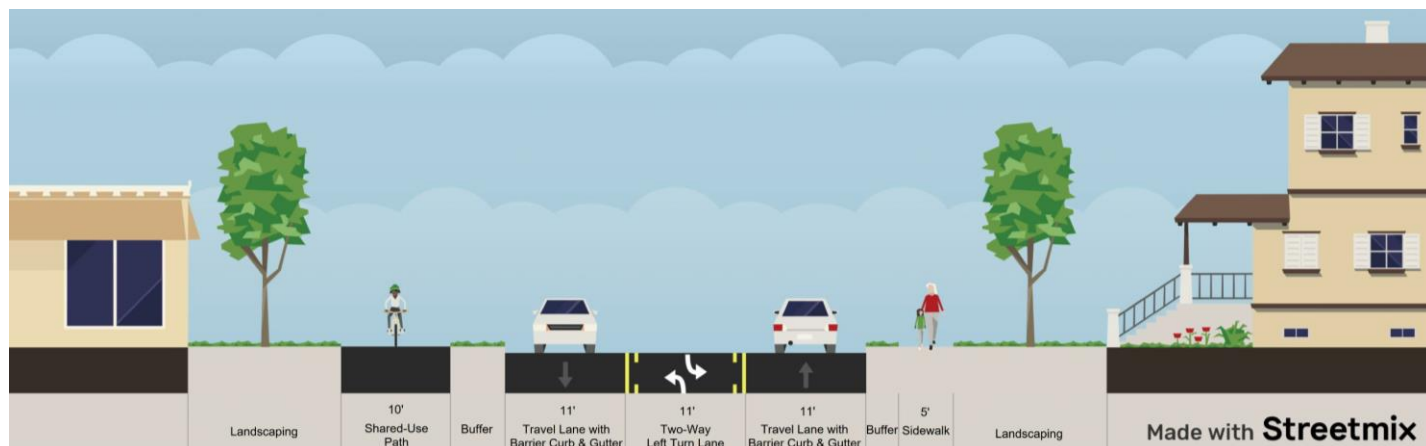


Wolf Road Reconstruction Phase I Study

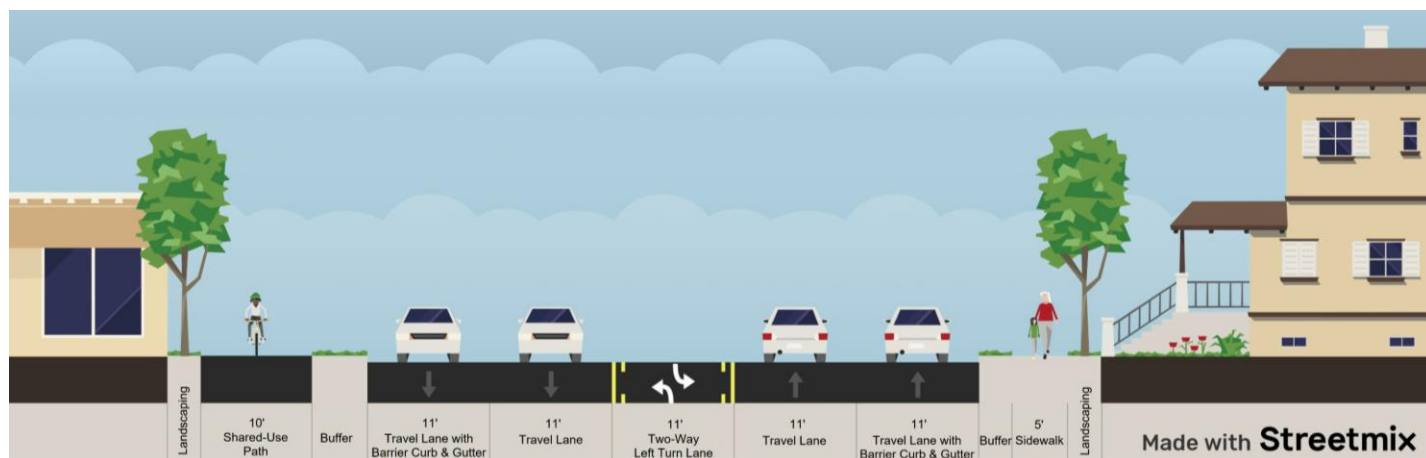
Project Alternatives

The following Proposed Design Alternatives have been developed for the Wolf Road corridor. All alternatives meet the project's purpose and need.

Proposed Design Alternative – 79th Street to I-294 Off-Ramp



Proposed Design Alternative One – I-294 Off-Ramp to Plainfield Road



Proposed Design Alternative Two – I-294 Off-Ramp to Plainfield Road

