WOLF ROAD – 79TH STREET TO 72ND STREET

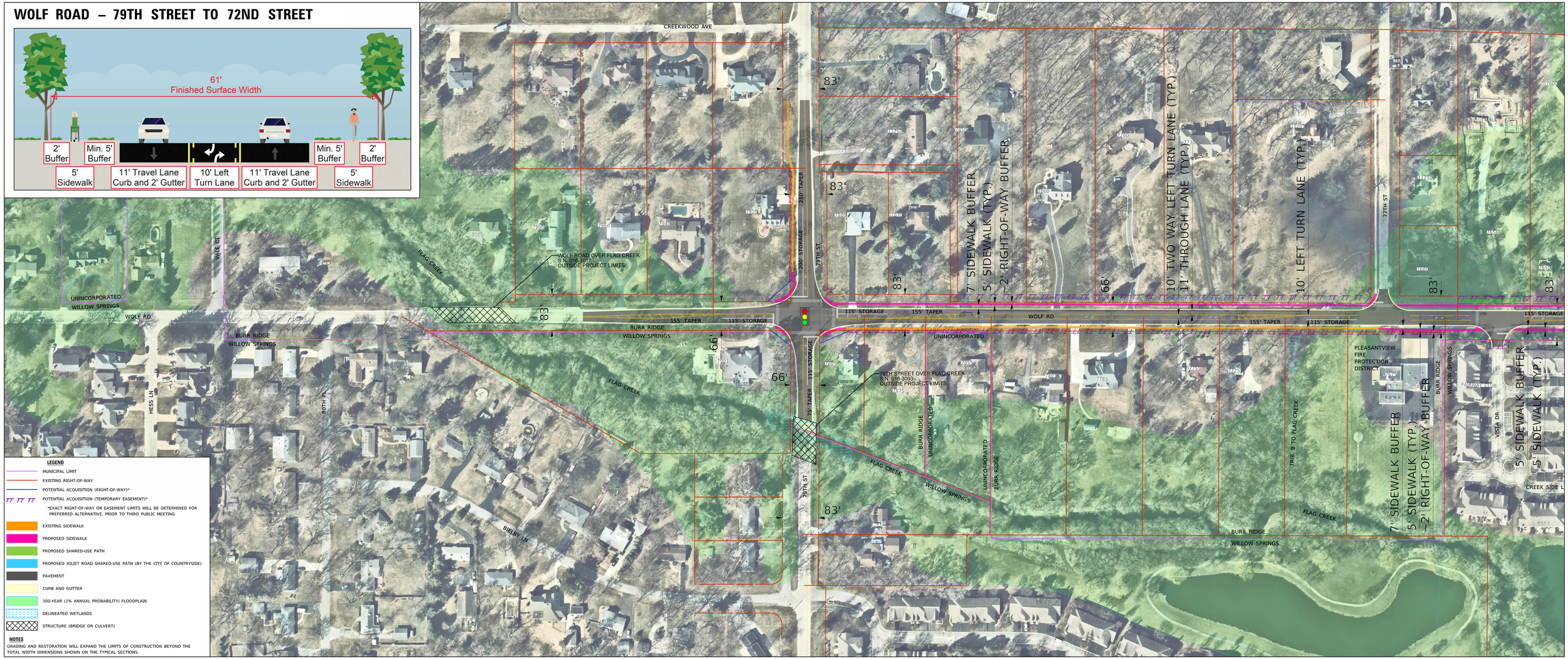

LEGEND

- MUNICIPAL LIMIT
- EXISTING RIGHT-OF-WAY
- POTENTIAL ACQUISITION (RIGHT-OF-WAY)*
- POTENTIAL ACQUISITION (TEMPORARY EASEMENT)*
  - *EXACT RIGHT-OF-WAY OR EASEMENT LIMITS WILL BE DETERMINED FOR PREFERRED ALTERNATIVE, PRIOR TO THIRD PUBLIC MEETING
- EXISTING SIDEWALK
- PROPOSED SIDEWALK
- PROPOSED SHARED-USE PATH
- PROPOSED JOLIET ROAD SHARED-USE PATH (BY THE CITY OF COUNTRYSIDE)
- PAVEMENT
- CURB AND GUTTER
- 100-YEAR (1% ANNUAL PROBABILITY) FLOODPLAIN
- DELINEATED WETLANDS
- STRUCTURE (BRIDGE OR CULVERT)

NOTES

GRADING AND RESTORATION WILL EXPAND THE LIMITS OF CONSTRUCTION BEYOND THE TOTAL WIDTH DIMENSIONS SHOWN ON THE TYPICAL SECTIONS.

0 50 100 150
SCALE IN FEET

WOLF ROAD – 79TH STREET TO PLAINFIELD ROAD PHASE I STUDY
PRELIMINARY ROADWAY LAYOUT – ALTERNATIVE 1 (BASELINE SIDEWALK)

VILLAGE OF INDIAN HEAD PARK ILLINOIS

STRAND ASSOCIATES

WOLF ROAD – 79TH STREET TO 72ND STREET

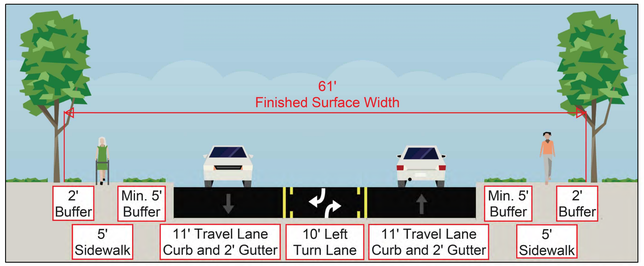

WOLF ROAD – RAISED BARRIER MEDIAN

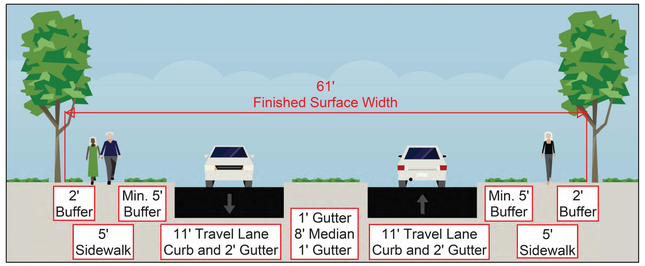

WOLF ROAD – 72ND STREET TO ACACIA DRIVE (NORTH)

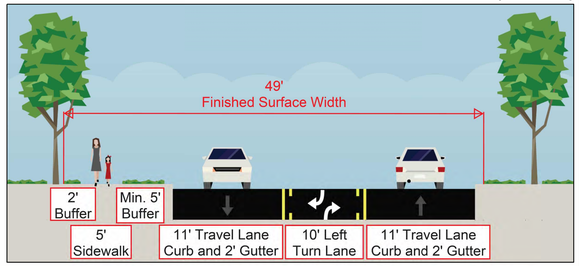

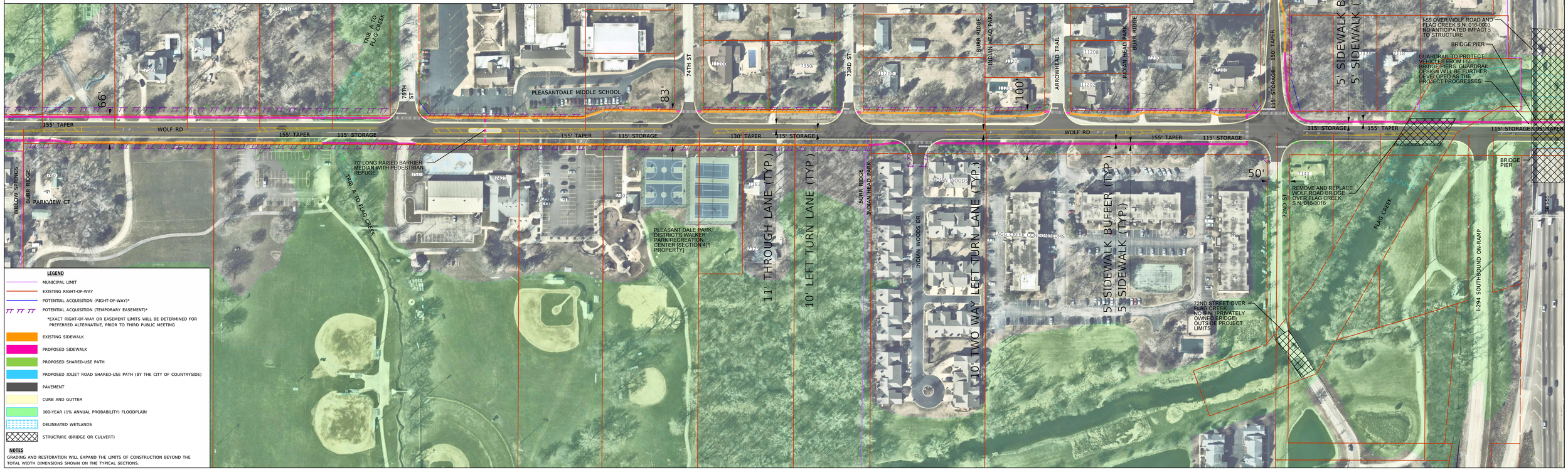

LEGEND

- MUNICIPAL LIMIT
- EXISTING RIGHT-OF-WAY
- POTENTIAL ACQUISITION (RIGHT-OF-WAY)*
- POTENTIAL ACQUISITION (TEMPORARY EASEMENT)*
- *EXACT RIGHT-OF-WAY OR EASEMENT LIMITS WILL BE DETERMINED FOR PREFERRED ALTERNATIVE, PRIOR TO THIRD PUBLIC MEETING
- EXISTING SIDEWALK
- PROPOSED SIDEWALK
- PROPOSED SHARED-USE PATH
- PROPOSED JOLIET ROAD SHARED-USE PATH (BY THE CITY OF COUNTRYSIDE)
- PAVEMENT
- CURB AND GUTTER
- 100-YEAR (1% ANNUAL PROBABILITY) FLOODPLAIN
- DELINEATED WETLANDS
- STRUCTURE (BRIDGE OR CULVERT)

NOTES

GRADING AND RESTORATION WILL EXPAND THE LIMITS OF CONSTRUCTION BEYOND THE TOTAL WIDTH DIMENSIONS SHOWN ON THE TYPICAL SECTIONS.

0 50 100 150
SCALE IN FEET

WOLF ROAD – 79TH STREET TO PLAINFIELD ROAD PHASE I STUDY
PRELIMINARY ROADWAY LAYOUT – ALTERNATIVE 1 (BASELINE SIDEWALK)

VILLAGE OF INDIAN HEAD PARK ILLINOIS

STRAND ASSOCIATES

WOLF ROAD – 72ND STREET TO ACACIA DRIVE (NORTH)

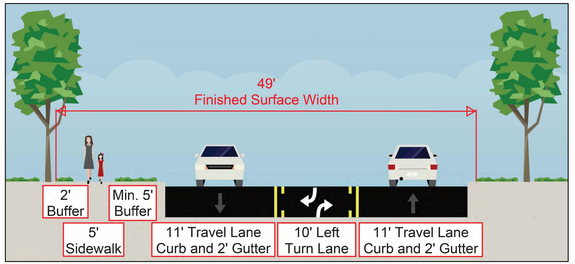

WOLF ROAD AT SOUTH LEG OF JOLIET ROAD INTERSECTION

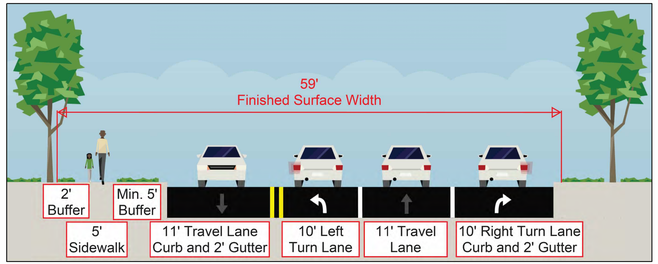

70TH PLACE OVER FLAG CREEK S.N. 016-1063 NO ANTICIPATED IMPACTS TO STRUCTURE

GUARDRAIL TO PROTECT VEHICLES FROM I-55 BRIDGE PIERS. GUARDRAIL DESIGN WILL BE FURTHER DEVELOPED AS THE PROJECT PROGRESSES

BRIDGE PIER

WOLF ROAD CULVERT OVER ABANDONED FLAG CREEK S.N. 016-3245

I-55 OVER WOLF ROAD AND FLAG CREEK S.N. 016-0074 NO ANTICIPATED IMPACTS TO STRUCTURE

I-294 OVER WOLF ROAD S.N. 016-9816 AND S.N. 019-9819

GUARDRAIL TO PROTECT VEHICLES FROM I-294 BRIDGE ABUTMENTS. GUARDRAIL DESIGN WILL BE FURTHER DEVELOPED AS THE PROJECT PROGRESSES

NOTE: THIS STRUCTURE HAS BEEN DEMOLISHED

SOUTH OF JOLIET ROAD INTERSECTION, THE BASELINE SIDEWALK ALTERNATIVE AND FULL SIDEWALK ALTERNATIVE ARE THE EXACT SAME

EXISTING FENCE (ANTICIPATED IMPACTS)

CENTERLINE ALIGNMENT REVERSE CURVE WITH 5,000' RADII

EXISTING RETAINING WALL (NO ANTICIPATED IMPACTS)

LYONSVILLE CEMETERY (NO ANTICIPATED IMPACTS TO PROPERTY)

CENTERLINE ALIGNMENT REVERSE CURVE WITH 3,000' RADII

PROPOSED SIDEWALK TO CONNECT TO EXISTING ACACIA DRIVE SIDEWALK

FLAGG CREEK GOLF COURSE [SECTION 4(f) PROPERTY]

FLAGG CREEK GOLF COURSE ENTRANCE

INDIAN HEAD PARK COUNTRYSIDE

SHARED-USE PATH ALONG THE SOUTH SIDE OF JOLIET ROAD EAST OF WOLF ROAD IS PART OF A CITY OF COUNTRYSIDE PROJECT

5' SIDEWALK BUFFER (TYP.)

5' SIDEWALK (TYP.)

11' THROUGH LANE (TYP.)

10' TWO WAY LEFT TURN LANE (TYP.)

83'

100'

110'

200' TAPER

155' STORAGE

155' TAPER

185' STORAGE

170' STORAGE

115' STORAGE

120' TAPER

WOLF RD

JOLIET RD

VINE ST

OSCEOLA TR

COCHISE DR

TECUMSEH LN

BLACKHAWK TR

EASTGATE RD

POTAWATOMIE TR

ALGONQUIN TR

SHAWNEE TR

ACACIA DR

WESTWOOD DR

CHERRYWOOD

70TH PL

ROOPERS RD

FLAG CREEK

NB I-55

SB I-294

NB I-294

I-294 (TRI STATE TOLLWAY)

RECONSTRUCTED NB I-294 EXIT RAMP

FORMER NB I-294 EXIT RAMP

LEGEND

- MUNICIPAL LIMIT
- EXISTING RIGHT-OF-WAY
- POTENTIAL ACQUISITION (RIGHT-OF-WAY)*
- POTENTIAL ACQUISITION (TEMPORARY EASEMENT)*
- *EXACT RIGHT-OF-WAY OR EASEMENT LIMITS WILL BE DETERMINED FOR PREFERRED ALTERNATIVE, PRIOR TO THIRD PUBLIC MEETING
- EXISTING SIDEWALK
- PROPOSED SIDEWALK
- PROPOSED SHARED-USE PATH
- PROPOSED JOLIET ROAD SHARED-USE PATH (BY THE CITY OF COUNTRYSIDE)
- PAVEMENT
- CURB AND GUTTER
- 100-YEAR (1% ANNUAL PROBABILITY) FLOODPLAIN
- DELINEATED WETLANDS
- STRUCTURE (BRIDGE OR CULVERT)

NOTES

GRADING AND RESTORATION WILL EXPAND THE LIMITS OF CONSTRUCTION BEYOND THE TOTAL WIDTH DIMENSIONS SHOWN ON THE TYPICAL SECTIONS.

0 50 100 150
SCALE IN FEET

WOLF ROAD – 79TH STREET TO PLAINFIELD ROAD PHASE I STUDY
PRELIMINARY ROADWAY LAYOUT – ALTERNATIVE 1 (BASELINE SIDEWALK)

VILLAGE OF INDIAN HEAD PARK ILLINOIS

STRAND ASSOCIATES

WOLF ROAD – 72ND STREET TO ACACIA DRIVE (NORTH)

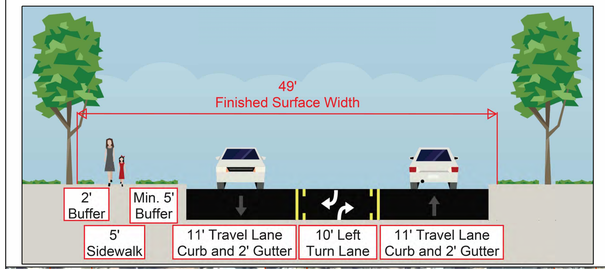

WOLF ROAD – RAISED BARRIER MEDIAN

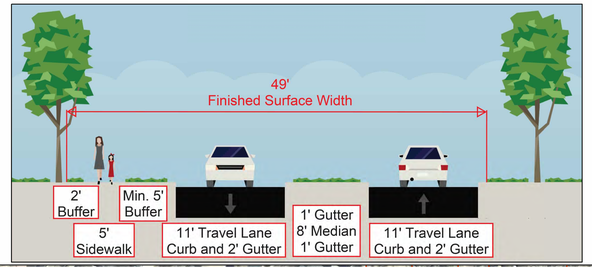

WOLF ROAD – ACACIA DRIVE (NORTH) TO PLAINFIELD ROAD

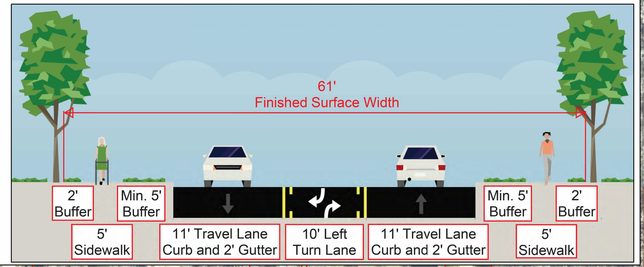

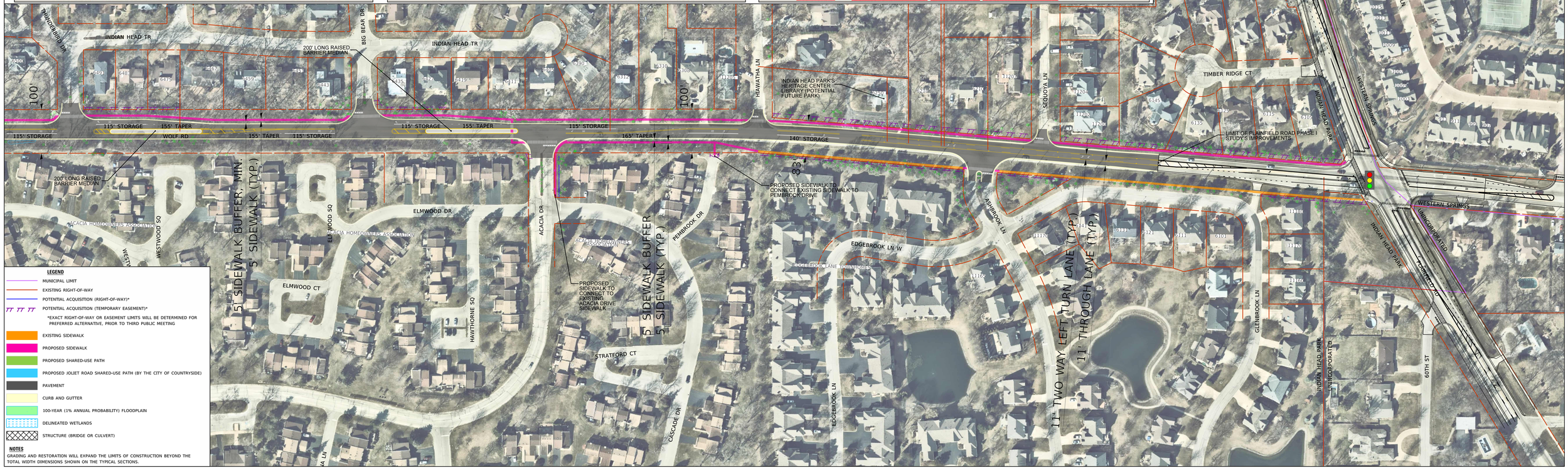

LEGEND

- MUNICIPAL LIMIT
- EXISTING RIGHT-OF-WAY
- POTENTIAL ACQUISITION (RIGHT-OF-WAY)*
- POTENTIAL ACQUISITION (TEMPORARY EASEMENT)*
  - *EXACT RIGHT-OF-WAY OR EASEMENT LIMITS WILL BE DETERMINED FOR PREFERRED ALTERNATIVE, PRIOR TO THIRD PUBLIC MEETING
- EXISTING SIDEWALK
- PROPOSED SIDEWALK
- PROPOSED SHARED-USE PATH
- PROPOSED JOLIET ROAD SHARED-USE PATH (BY THE CITY OF COUNTRYSIDE)
- PAVEMENT
- CURB AND GUTTER
- 100-YEAR (1% ANNUAL PROBABILITY) FLOODPLAIN
- DELINEATED WETLANDS
- STRUCTURE (BRIDGE OR CULVERT)

NOTES

GRADING AND RESTORATION WILL EXPAND THE LIMITS OF CONSTRUCTION BEYOND THE TOTAL WIDTH DIMENSIONS SHOWN ON THE TYPICAL SECTIONS.

0 50 100 150
SCALE IN FEET

WOLF ROAD – 79TH STREET TO PLAINFIELD ROAD PHASE I STUDY
PRELIMINARY ROADWAY LAYOUT – ALTERNATIVE 1 (BASELINE SIDEWALK)

VILLAGE OF INDIAN HEAD PARK ILLINOIS

STRAND ASSOCIATES