WOLF ROAD – 79TH STREET TO 72ND STREET

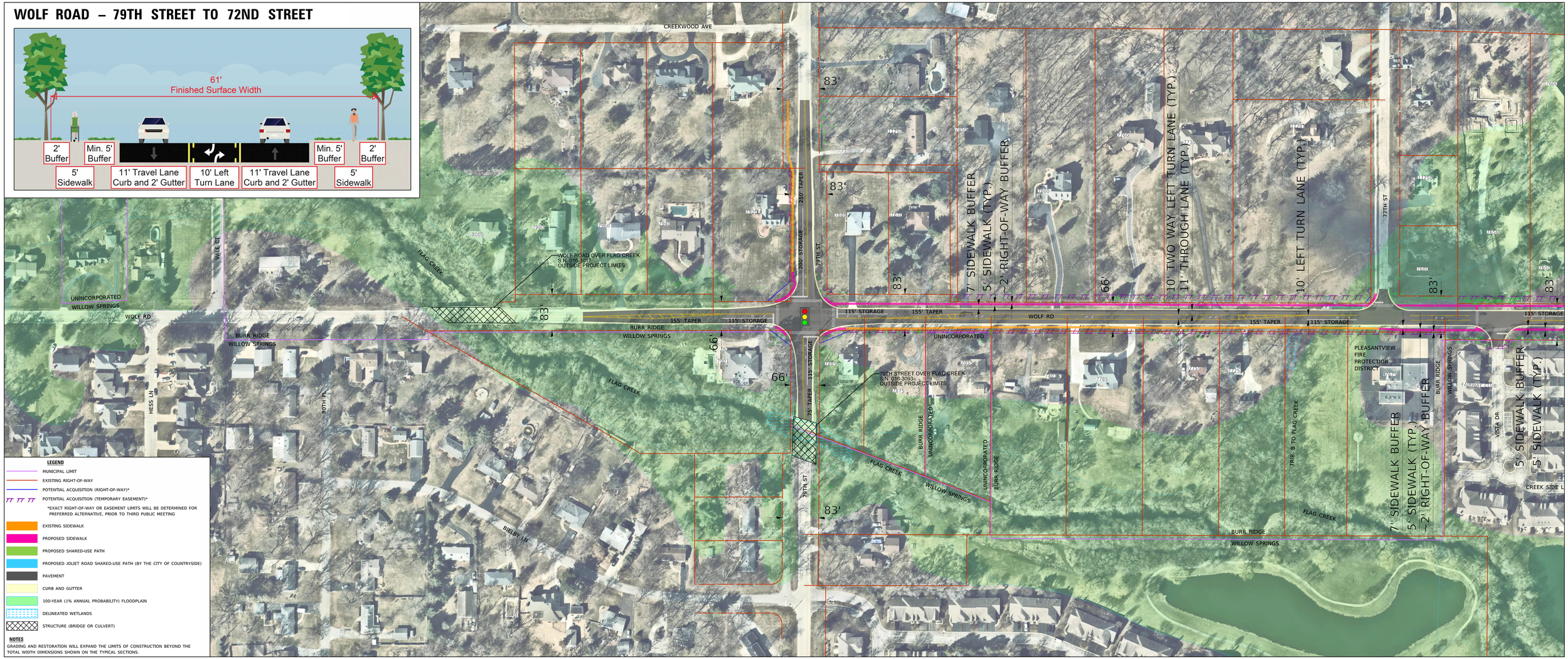

LEGEND

- MUNICIPAL LIMIT
- EXISTING RIGHT-OF-WAY
- POTENTIAL ACQUISITION (RIGHT-OF-WAY)*
- POTENTIAL ACQUISITION (TEMPORARY EASEMENT)*
  - *EXACT RIGHT-OF-WAY OR EASEMENT LIMITS WILL BE DETERMINED FOR PREFERRED ALTERNATIVE, PRIOR TO THIRD PUBLIC MEETING
- EXISTING SIDEWALK
- PROPOSED SIDEWALK
- PROPOSED SHARED-USE PATH
- PROPOSED JOLIET ROAD SHARED-USE PATH (BY THE CITY OF COUNTRYSIDE)
- PAVEMENT
- CURB AND GUTTER
- 100-YEAR (1% ANNUAL PROBABILITY) FLOODPLAIN
- DELINEATED WETLANDS
- STRUCTURE (BRIDGE OR CULVERT)

NOTES

GRADING AND RESTORATION WILL EXPAND THE LIMITS OF CONSTRUCTION BEYOND THE TOTAL WIDTH DIMENSIONS SHOWN ON THE TYPICAL SECTIONS.

0 50 100 150
SCALE IN FEET

WOLF ROAD – 79TH STREET TO PLAINFIELD ROAD PHASE I STUDY
PRELIMINARY ROADWAY LAYOUT – ALTERNATIVE 2 (FULL SIDEWALK)

VILLAGE OF INDIAN HEAD PARK ILLINOIS

STRAND ASSOCIATES

WOLF ROAD – 79TH STREET TO 72ND STREET

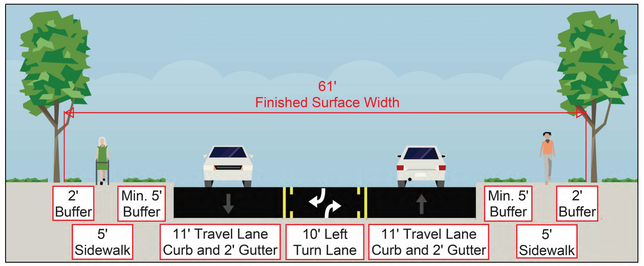

WOLF ROAD – RAISED BARRIER MEDIAN

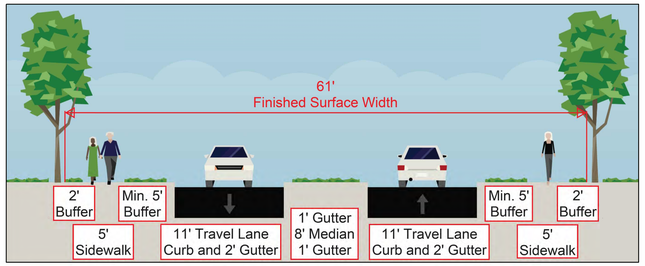

WOLF ROAD – 72ND STREET TO JOLIET ROAD

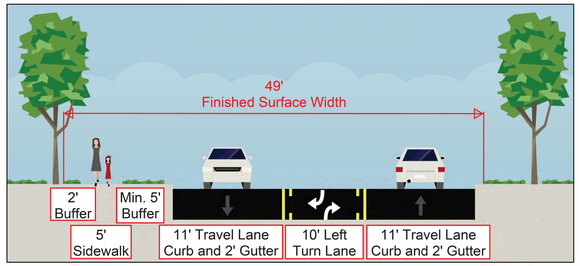

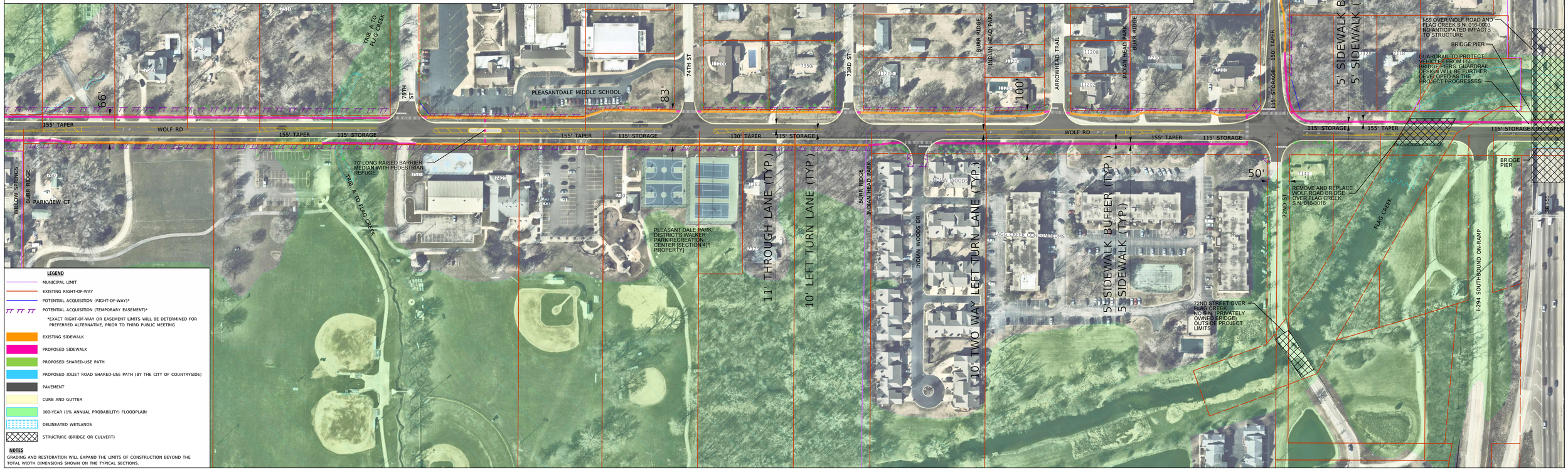

LEGEND

- MUNICIPAL LIMIT
- EXISTING RIGHT-OF-WAY
- POTENTIAL ACQUISITION (RIGHT-OF-WAY)*
- POTENTIAL ACQUISITION (TEMPORARY EASEMENT)*
- *EXACT RIGHT-OF-WAY OR EASEMENT LIMITS WILL BE DETERMINED FOR PREFERRED ALTERNATIVE, PRIOR TO THIRD PUBLIC MEETING
- EXISTING SIDEWALK
- PROPOSED SIDEWALK
- PROPOSED SHARED-USE PATH
- PROPOSED JOLIET ROAD SHARED-USE PATH (BY THE CITY OF COUNTRYSIDE)
- PAVEMENT
- CURB AND GUTTER
- 100-YEAR (1% ANNUAL PROBABILITY) FLOODPLAIN
- DELINEATED WETLANDS
- STRUCTURE (BRIDGE OR CULVERT)

NOTES

GRADING AND RESTORATION WILL EXPAND THE LIMITS OF CONSTRUCTION BEYOND THE TOTAL WIDTH DIMENSIONS SHOWN ON THE TYPICAL SECTIONS.

0 50 100 150
SCALE IN FEET

WOLF ROAD – 79TH STREET TO PLAINFIELD ROAD PHASE I STUDY
PRELIMINARY ROADWAY LAYOUT – ALTERNATIVE 2 (FULL SIDEWALK)

VILLAGE OF INDIAN HEAD PARK ILLINOIS

STRAND ASSOCIATES

WOLF ROAD – 72ND STREET TO JOLIET ROAD

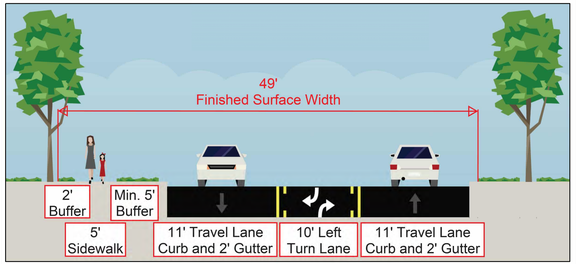

WOLF ROAD AT SOUTH LEG OF JOLIET ROAD INTERSECTION

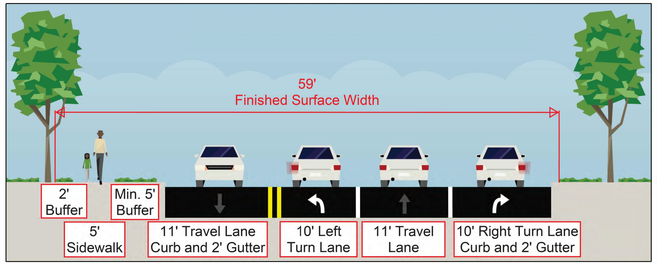

WOLF ROAD – JOLIET ROAD TO PLAINFIELD ROAD

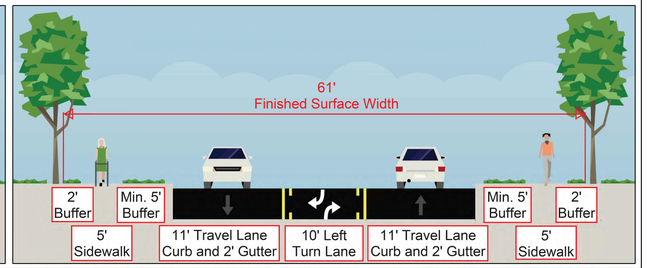

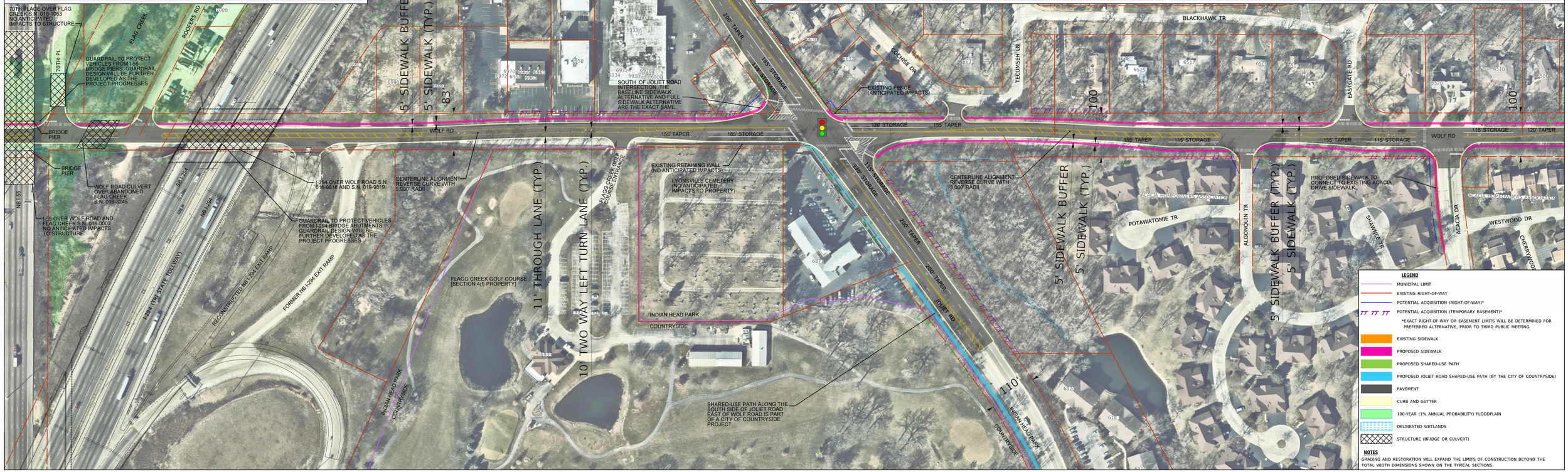

0 50 100 150
SCALE IN FEET

WOLF ROAD – 79TH STREET TO PLAINFIELD ROAD PHASE I STUDY
PRELIMINARY ROADWAY LAYOUT – ALTERNATIVE 2 (FULL SIDEWALK)

VILLAGE OF INDIAN HEAD PARK ILLINOIS

STRAND ASSOCIATES

WOLF ROAD – JOLIET ROAD TO PLAINFIELD ROAD

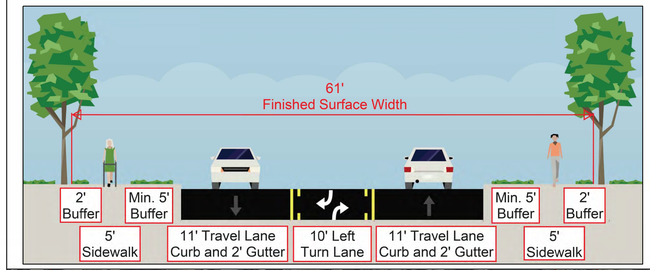

WOLF ROAD – RAISED BARRIER MEDIAN

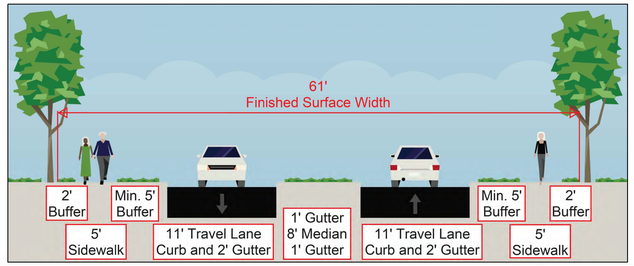

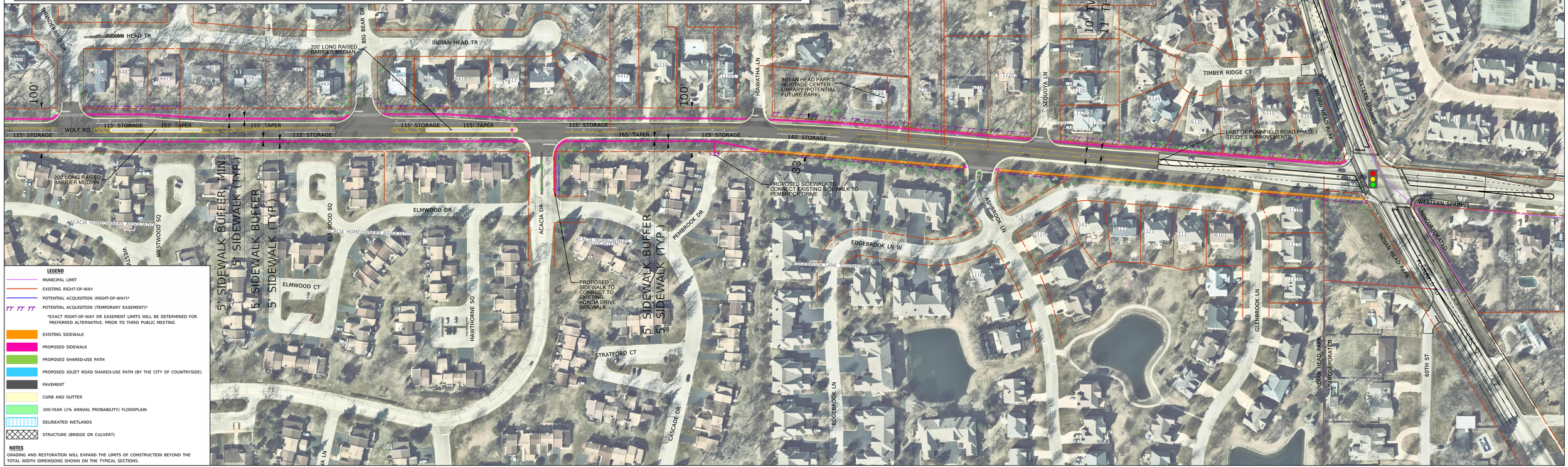

LEGEND

- MUNICIPAL LIMIT
- EXISTING RIGHT-OF-WAY
- POTENTIAL ACQUISITION (RIGHT-OF-WAY)*
- POTENTIAL ACQUISITION (TEMPORARY EASEMENT)*
- *EXACT RIGHT-OF-WAY OR EASEMENT LIMITS WILL BE DETERMINED FOR PREFERRED ALTERNATIVE, PRIOR TO THIRD PUBLIC MEETING
- EXISTING SIDEWALK
- PROPOSED SIDEWALK
- PROPOSED SHARED-USE PATH
- PROPOSED JOLIET ROAD SHARED-USE PATH (BY THE CITY OF COUNTRYSIDE)
- PAVEMENT
- CURB AND GUTTER
- 100-YEAR (1% ANNUAL PROBABILITY) FLOODPLAIN
- DELINEATED WETLANDS
- STRUCTURE (BRIDGE OR CULVERT)

NOTES

GRADING AND RESTORATION WILL EXPAND THE LIMITS OF CONSTRUCTION BEYOND THE TOTAL WIDTH DIMENSIONS SHOWN ON THE TYPICAL SECTIONS.

0 50 100 150
SCALE IN FEET

WOLF ROAD – 79TH STREET TO PLAINFIELD ROAD PHASE I STUDY
PRELIMINARY ROADWAY LAYOUT – ALTERNATIVE 2 (FULL SIDEWALK)

VILLAGE OF INDIAN HEAD PARK ILLINOIS

STRAND ASSOCIATES